PUBLIC NOTICE
LOUISIANA DEPARTMENT OF ENVIRONMENTAL QUALITY (LDEQ)
ETHYL CORPORATION- BATON ROUGE PLANT

PUBLIC HEARING AND REQUEST FOR PUBLIC COMMENT ON A

DRAFT HAZARDOUS WASTE POST-CLOSURE RENEWAL PERMIT

AI Number 3085
Permit Number LAD 079460895-PC-RN-1
Activity Number PER20050001

Legend

- Site Boundary
- Proximal Facility Boundary
- LDEQ Permitted Facilities *
- 2 Mile Buffer
- Landfill Site
- State Boundary
- Parish Boundary
- Hospital
- School
- School Grounds
- Airport Runway
- Airport Grounds
- Golf Course
- Local Park
- State Park Grounds
- Natl Pk/Monument/Wildlife Ref
- Military
- Interstate Highway
- US Highway
- State Highway
- Major Road
- Local Roads
- Ramp
- Railroad
- Ferry Crossing
- Stream

* Facilities permitted under more than two LDEQ regulatory programs shown.

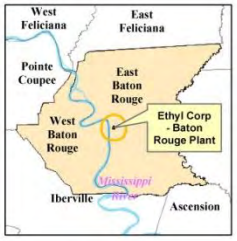

N W E S

DEQ LOUISIANA GIS CENTER

Date: August 12, 2008 Map Number: 200801210 Projection: UTM Zone15 NAD83
Source: 08/09/2008 LDEQ TEMPO Frontgates; 04/2008 TeleAtlas Transportation, hydrology and civic; 2007 LDOTD parish boundaries; 2007 NAIP Imagery; Site location identified using EDMS Doc 33206763 p 431 & 2007 NAIP Imagery & USGS DRGs

Public Hearing Disclaimer:
This map has been designed as a tool to be used in determining the order of speakers at this public hearing and is based on the best information available to the Louisiana Department of Environmental Quality's GIS Center at this time. The 2-mile radius circle was drawn around a point which approximates the center of the facility site. It is recognized that the shape and the exact location of the 2-mile radius would vary slightly if property boundaries had been followed, as opposed to choosing the center of the facility. Again, this map is strictly a tool to help speakers determine their location in relation to the facility.

LDEQ Disclaimer:
The Louisiana Department of Environmental Quality (LDEQ) has made every reasonable effort to ensure quality and accuracy in producing this map or data set. Nevertheless, the user should be aware that the information on which it is based may have come from any of a variety of sources, which are of varying degrees of accuracy. Therefore, LDEQ cannot guarantee the accuracy of this map or data set, and does not accept any responsibility for the consequences of its use.

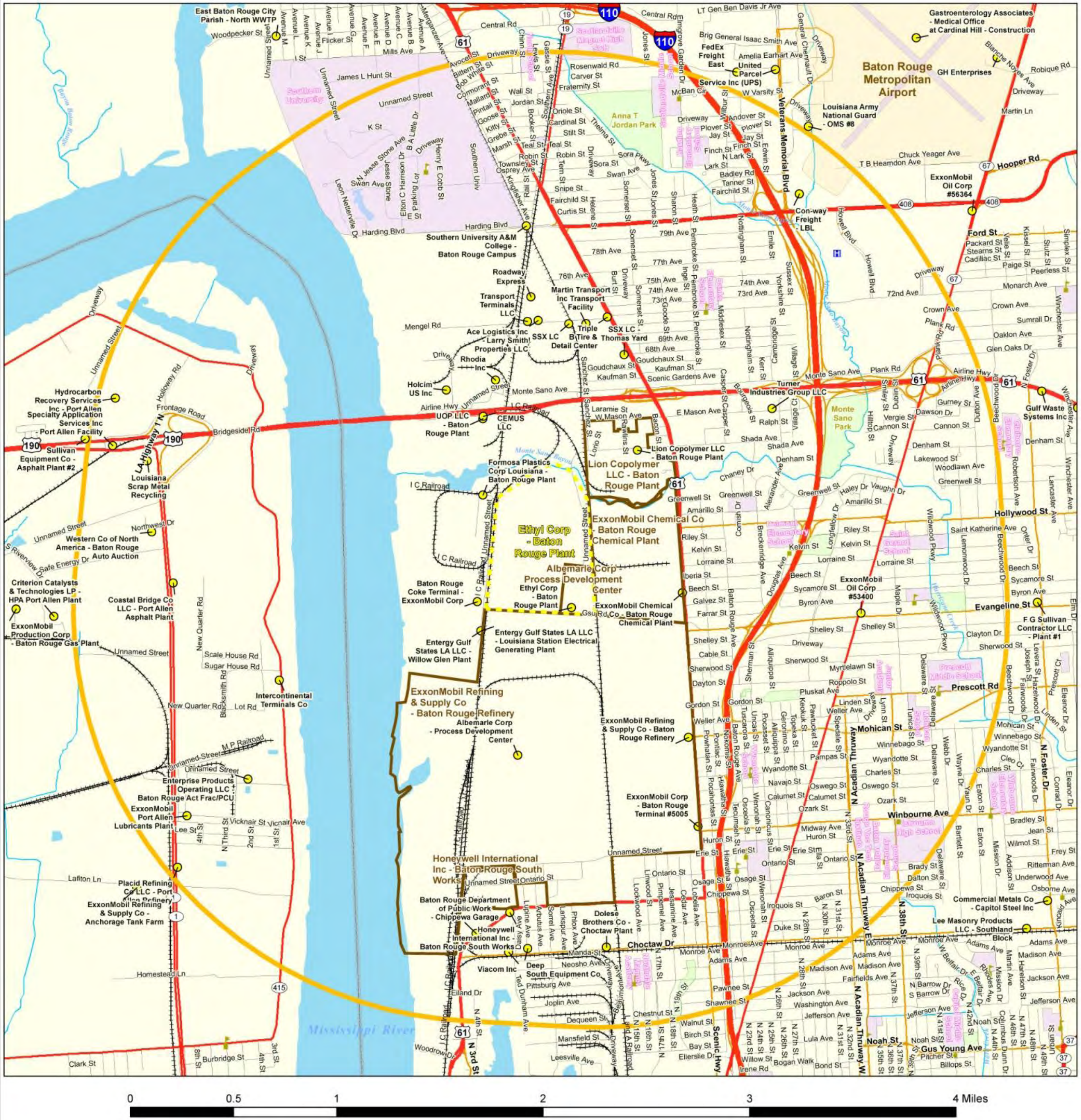

PUBLIC NOTICE
LOUISIANA DEPARTMENT OF ENVIRONMENTAL QUALITY (LDEQ)
ETHYL CORPORATION- BATON ROUGE PLANT

PUBLIC HEARING AND REQUEST FOR PUBLIC COMMENT ON A

DRAFT HAZARDOUS WASTE POST-CLOSURE RENEWAL PERMIT

AI Number 3085
Permit Number LAD 079460895-PC-RN-1
Activity Number PER20050001

Legend

- Site Boundary
- Proximal Facility Boundary
- LDEQ Permitted Facilities *
- 2 Mile Buffer
- Landfill Site
- State Boundary
- Parish Boundary
- Hospital
- School
- School Grounds
- Airport Runway
- Airport Grounds
- Golf Course
- Local Park
- State Park Grounds
- Natl Pk/Monument/Wildlife Ref
- Military
- Interstate Highway
- US Highway
- State Highway
- Major Road
- Local Roads
- Ramp
- Railroad
- Ferry Crossing
- Stream
- Waterbody

* Facilities permitted under more than two LDEQ regulatory programs shown.

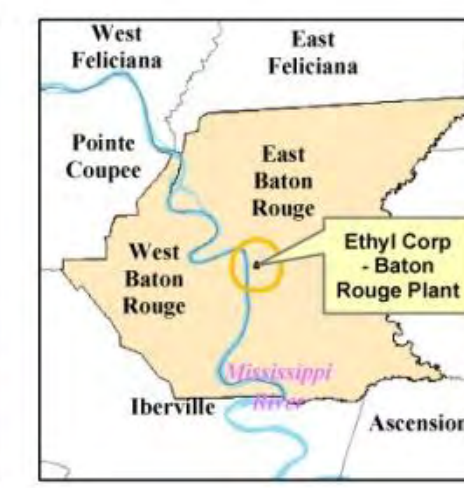

Date: August 12, 2008 Map Number: 200801212 Projection: UTM Zone15 NAD83
Source: 08/09/2008 LDEQ TEMPO Frontgates; 04/2008 TeleAtlas Transportation, hydrology and civic; 2007 LDOTD parish boundaries; Site locatiion identified using EDMS Doc 33206763 p 431 & 2007 NAIP Imagery & USGS DRGs

Public Hearing Disclaimer:
This map has been designed as a tool to be used in determining the order of speakers at this public hearing and is based on the best information available to the Louisiana Department of Environmental Quality's GIS Center at this time. The 2-mile radius circle was drawn around a point which approximates the center of the facility site. It is recognized that the shape and the exact location of the 2-mile radius would vary slightly if property boundaries had been followed, as opposed to choosing the center of the facility. Again, this map is strictly a tool to help speakers determine their location in relation to the facility.

LDEQ Disclaimer:
The Louisiana Department of Environmental Quality (LDEQ) has made every reasonable effort to ensure quality and accuracy in producing this map or data set. Nevertheless, the user should be aware that the information on which it is based may have come from any of a variety of sources, which are of varying degrees of accuracy. Therefore, LDEQ cannot guarantee the accuracy of this map or data set, and does not accept any responsibility for the consequences of its use.