PUBLIC NOTICE
LOUISIANA DEPARTMENT OF ENVIRONMENTAL QUALITY (LDEQ)
U.S. NASA / LOCKHEED MARTIN / MICHOUD ASSEMBLY FACILITY
PUBLIC HEARING AND REQUEST FOR PUBLIC COMMENT ON
A DRAFT HAZARDOUS WASTE PERMIT RENEWAL

AI Number 9145
Permit Number LAD 4800014587-OP-RN-1
Activity Number PER19970001

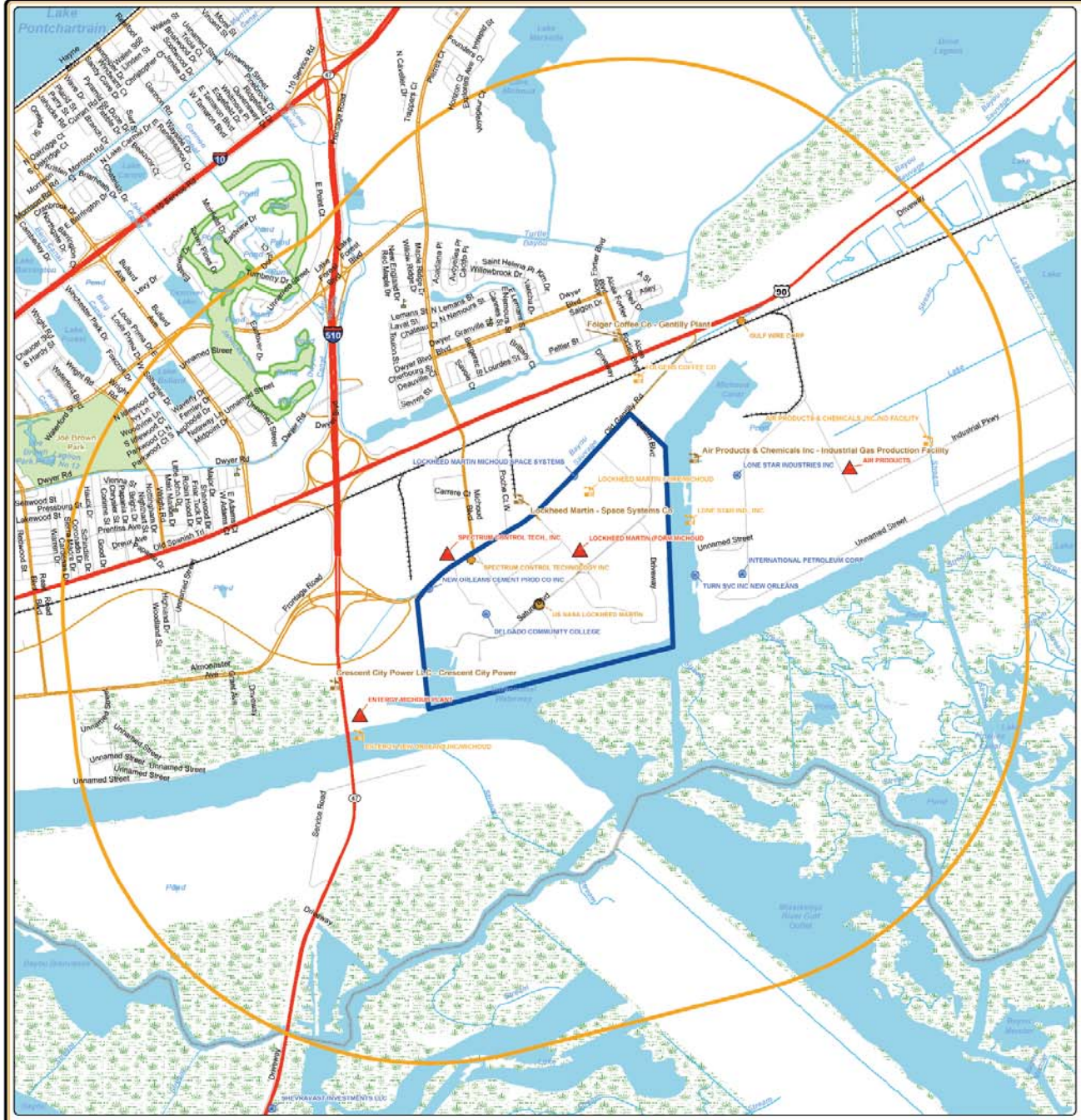

Legend

- Site
- Site Boundary
- 2 Mile Buffer
- Water Discharge
- Emission Inventory Site
- Title V Facility
- RCRA LQG Site
- RCRA TSD Site
- TRI Site
- Superfund Site
- Landfill Site
- Hospital
- School
- Airport Runway
- Airport Grounds
- Parish Boundary
- State Boundary
- Golf Course
- Local Park
- State Park Grounds
- Natl Pk/Monument/Wildlife Ref
- Military
- Interstate Highway
- US Highway
- State Highway
- Major Highway
- Major Road
- Local Roads
- Ramp
- Railroad
- Ferry Crossing
- Stream
- Waterbody
- Wetlands

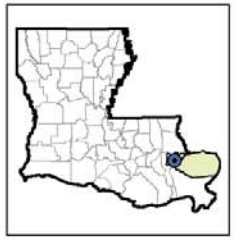

N
W E
S

Louisiana Department of Environmental Quality
LDEQ
GIS Center

Date: August 18, 2005 Map Number: 200501113 Projection: UTM Zone15 NAD83
Source: 1998 USGS GNIS; USGS 1:100000 DLG, 07/02 LDEQ PTS (Permitted Water Dischargers); 2003 LDEQ Type I & II Landfills; 2002 EPA RCRA; 10/2004 GDT Transportation, hydrology and civic; 2005 LDEQ Title V; 1996 LDEQ EIS; 2003 LDEQ Superfund; 2000 LDEQ TRI; 1999 LDOTD parish boundaries; Site location derived from: LDEQ Public Participation Permits Section

Public Hearing Disclaimer:
This map has been designed as a tool to be used in determining the order of speakers at this public hearing and is based on the best information available to the Louisiana Department of Environmental Quality's GIS Center at this time. The 2 mile radius circle was drawn around a point which approximates the center of the facility site. It is recognized that the shape and the exact location of the 2-mile radius would vary slightly if property boundaries had been followed, as opposed to choosing the center of the facility. Again, this map is strictly a tool to help speakers determine their location in relation to the facility.

LDEQ Disclaimer:
The Louisiana Department of Environmental Quality (LDEQ) has made every reasonable effort to ensure quality and accuracy in producing this map or data set. Nevertheless, the user should be aware that the information on which it is based may have come from any of a variety of sources, which are of varying degrees of accuracy. Therefore, LDEQ cannot guarantee the accuracy of this map or data set, and does not accept any responsibility for the consequences of its use.

PUBLIC NOTICE
LOUISIANA DEPARTMENT OF ENVIRONMENTAL QUALITY (LDEQ)
U.S. NASA / LOCKHEED MARTIN / MICHOUD ASSEMBLY FACILITY
PUBLIC HEARING AND REQUEST FOR PUBLIC COMMENT ON
A DRAFT HAZARDOUS WASTE PERMIT RENEWAL

AI Number 9145
Permit Number LAD 4800014587-OP-RN-1
Activity Number PER19970001

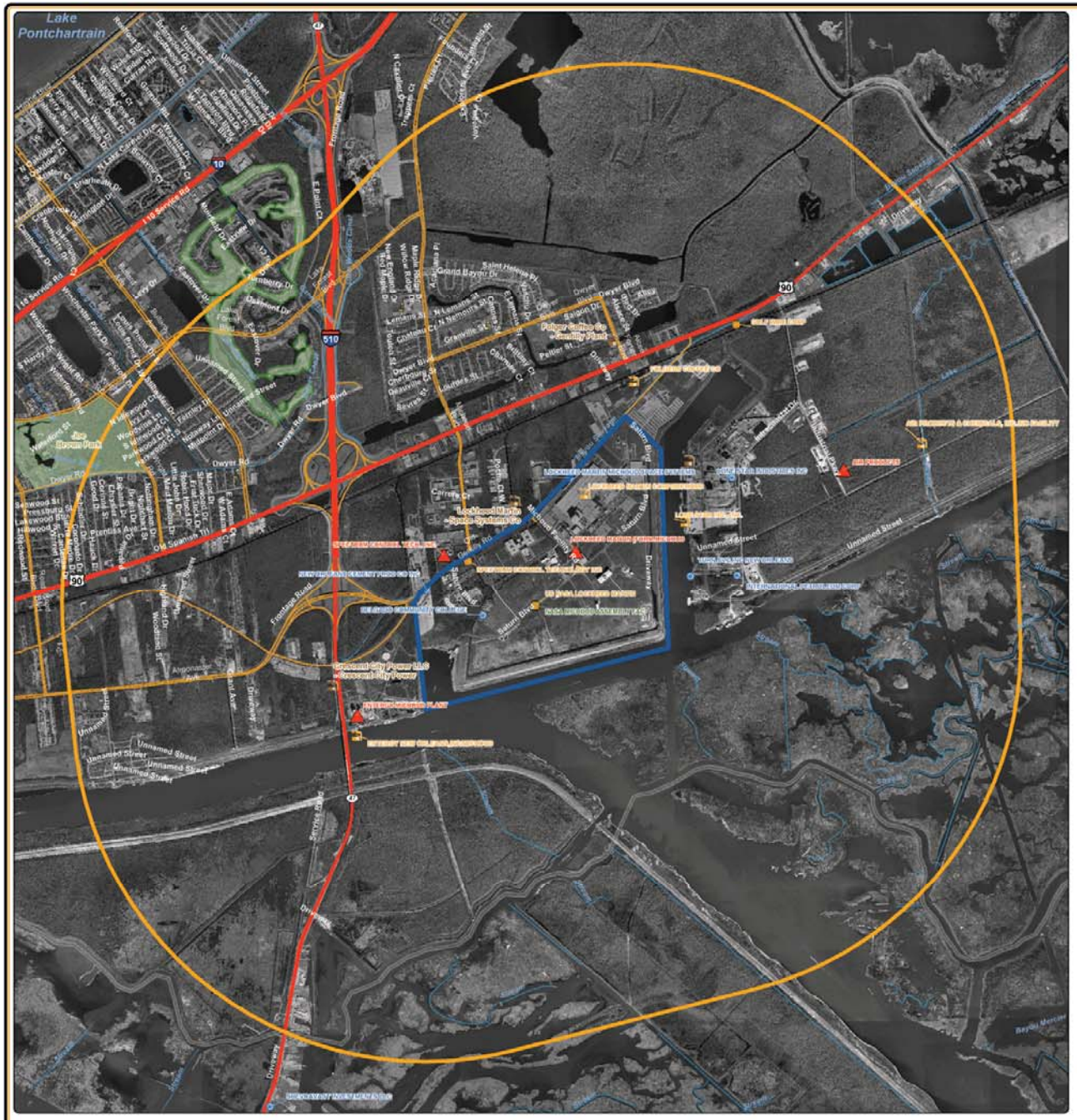

Date: August 22, 2005 Map Number: 200501115 Projection: UTM Zone15 NAD83
Source: 1998 USGS GNIS; USGS 1:100000 DLG; 07/02 LDEQ PTS (Permitted Water Dischargers); 2003 LDEQ Type I & II Landfills; 2002 EPA RCRA; 10/2004 GDT Transportation, hydrology and civic; 2005 LDEQ Title V; 1996 LDEQ EIS; 2003 LDEQ Superfund; 2000 LDEQ TRI; 1999 LDOTD; 2002 New Orleans High Resolution; parish boundaries; Site location derived from: LDEQ Public Participation Permits Section

Public Hearing Disclaimer:
This map has been designed as a tool to be used in determining the order of speakers at this public hearing and is based on the best information available to the Louisiana Department of Environmental Quality's GIS Center at this time. The 2-mile radius circle was drawn around a point which approximates the center of the facility site. It is recognized that the shape and the exact location of the 2-mile radius would vary slightly if property boundaries had been followed, as opposed to choosing the center of the facility. Again, this map is strictly a tool to help speakers determine their location in relation to the facility.

LDEQ Disclaimer:
The Louisiana Department of Environmental Quality (LDEQ) has made every reasonable effort to ensure quality and accuracy in producing this map or data set. Nevertheless, the user should be aware that the information on which it is based may have come from any of a variety of sources, which are of varying degrees of accuracy. Therefore, LDEQ cannot guarantee the accuracy of this map or data set, and does not accept any responsibility for the consequences of its use.