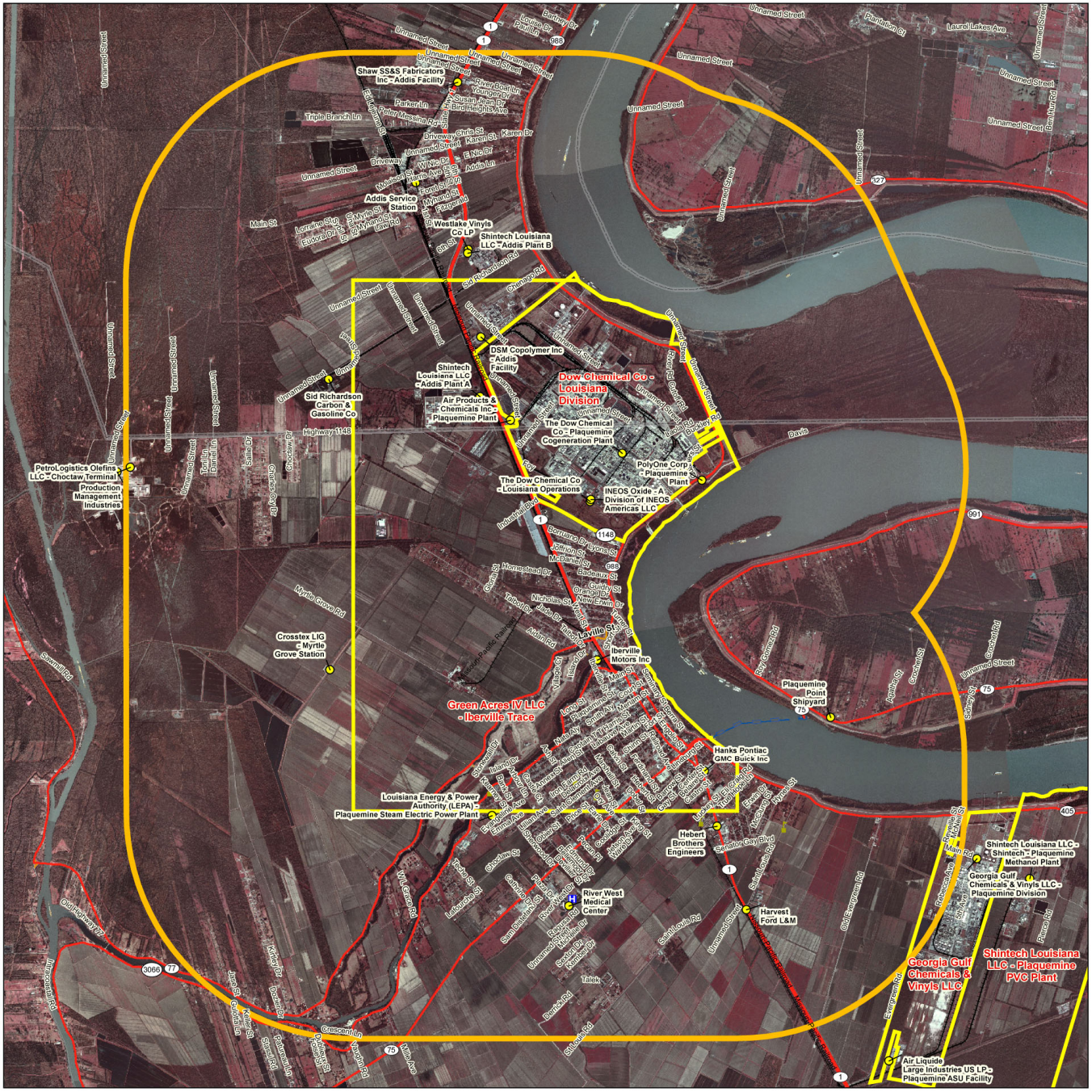


**PUBLIC NOTICE**
**LOUISIANA DEPARTMENT OF ENVIRONMENTAL QUALITY (LDEQ)**

**PUBLIC HEARING**

**AND REQUEST FOR PUBLIC COMMENT ON**

**A DRAFT BASIS OF DECISION DOCUMENT FOR THE FINAL REMEDY FOR THE CONTAMINATION OF THE PLAQUEMINE AQUIFER IN THE VICINITY OF THE CITY OF PLAQUEMINE A.WILBERT AND SONS TRAILER PARK**

**AI NUMBER 81438**

## Legend

- LDEQ Permitted Facilities *
- 2 Mile Buffer
- Landfill Site
- Facility Boundary
- State Boundary
- Parish Boundary
- Hospital
- School
- School Grounds
- Airport Runway
- Golf Course
- Local Park
- State Park Grounds
- Natl Pk/Monument/Wildlife Ref
- Military
- Interstate Highway
- US Highway
- State Highway
- Major Road
- Local Roads
- Ramp
- Railroad
- Ferry Crossing

* Facilities permitted under more than two LDEQ regulatory programs shown.

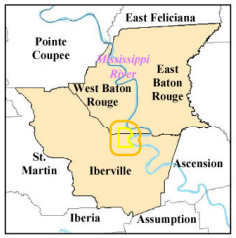


N W E S

DEQ LOUISIANA GIS CENTER

Date: April 04, 2008 Map Number: 200801072 Projection: UTM Zone15 NAD83
Source: 04/03/2008 LDEQ TEMPO Frontgates; 10/2007 TeleAtlas Transportation, hydrology and civic; 2007 LDOTD parish boundaries; 2004 USGS DOQQ; Site location derived from EDMS Document 36519462, p 11, Date 04/27/2007, Date 01/17/2008 & 2004 USGS DOQQ

Public Hearing Disclaimer:
This map has been designed as a tool to be used in determining the order of speakers at this public hearing and is based on the best information available to the Louisiana Department of Environmental Quality's GIS Center at this time. The 2-mile radius circle was drawn around a point which approximates the center of the facility site. It is recognized that the shape and the exact location of the 2-mile radius would vary slightly if property boundaries had been followed, as opposed to choosing the center of the facility. Again, this map is strictly a tool to help speakers determine their location in relation to the facility.

LDEQ Disclaimer:
The Louisiana Department of Environmental Quality (LDEQ) has made every reasonable effort to ensure quality and accuracy in producing this map or data set. Nevertheless, the user should be aware that the information on which it is based may have come from any of a variety of sources, which are of varying degrees of accuracy. Therefore, LDEQ cannot guarantee the accuracy of this map or data set, and does not accept any responsibility for the consequences of its use.

**PUBLIC NOTICE**
**LOUISIANA DEPARTMENT OF ENVIRONMENTAL QUALITY (LDEQ)**

**PUBLIC HEARING**

**AND REQUEST FOR PUBLIC COMMENT ON**

**A DRAFT BASIS OF DECISION DOCUMENT FOR THE FINAL REMEDY FOR THE CONTAMINATION OF THE PLAQUEMINE AQUIFER IN THE VICINITY OF THE CITY OF PLAQUEMINE A.WILBERT AND SONS TRAILER PARK**

**AI NUMBER 81438**

## Legend

- LDEQ Permitted Facilities *
- 2 Mile Buffer
- Landfill Site
- Facility Boundary
- State Boundary
- Parish Boundary
- Hospital
- School
- School Grounds
- Airport Runway
- Golf Course
- Local Park
- State Park Grounds
- Natl Pk/Monument/Wildlife Ref
- Military
- Interstate Highway
- US Highway
- State Highway
- Major Road
- Local Roads
- Ramp
- Railroad
- Ferry Crossing
- Waterbody

* Facilities permitted under more than two LDEQ regulatory programs shown.

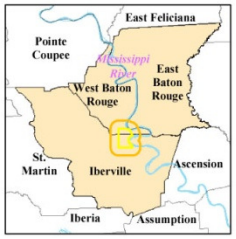


N W E S

DEQ LOUISIANA GIS CENTER

Date: April 04, 2008 Map Number: 200801075 Projection: UTM Zone15 NAD83
Source: 04/03/2008 LDEQ TEMPO Frontgates; 10/2007 TeleAtlas Transportation, hydrology and civic; 2007 LDOTD parish boundaries; Site location derived from EDMS Document 36519462, p 11, Date 04/27/2007, Date 01/17/2008 & 2004 USGS DOQQ

Public Hearing Disclaimer:
This map has been designed as a tool to be used in determining the order of speakers at this public hearing and is based on the best information available to the Louisiana Department of Environmental Quality's GIS Center at this time. The 2-mile radius circle was drawn around a point which approximates the center of the facility site. It is recognized that the shape and the exact location of the 2-mile radius would vary slightly if property boundaries had been followed, as opposed to choosing the center of the facility. Again, this map is strictly a tool to help speakers determine their location in relation to the facility.

LDEQ Disclaimer:
The Louisiana Department of Environmental Quality (LDEQ) has made every reasonable effort to ensure quality and accuracy in producing this map or data set. Nevertheless, the user should be aware that the information on which it is based may have come from any of a variety of sources, which are of varying degrees of accuracy. Therefore, LDEQ cannot guarantee the accuracy of this map or data set, and does not accept any responsibility for the consequences of its use.