**PUBLIC NOTICE**
**LOUISIANA DEPARTMENT OF ENVIRONMENTAL QUALITY (LDEQ)**
**RUBICON, LLC**
**GEISMAR FACILITY**
**RESCHEDULING OF A PUBLIC HEARING**
**ON A DRAFT HAZARDOUS WASTE OPERATING RENEWAL PERMIT**

**AI Number 1468**
**Permit Number LAD 008213191-OP-RN-1**
**Activity Number PER20030014**




## Legend

- LDEQ Permitted Facilities *
- Site Boundary
- Other Facility Boundary
- 2 Mile Buffer
- Landfill Site
- State Boundary
- Parish Boundary
- Hospital
- School
- School Grounds
- Airport Runway
- Airport Grounds
- Golf Course
- Local Park
- State Park Grounds
- Natl Pk/Monument/Wildlife Ref
- Military
- Interstate Highway
- US Highway
- State Highway
- Major Road
- Local Roads
- Ramp
- Railroad
- Ferry Crossing
- Stream

* Facilities permitted under more than two LDEQ regulatory programs shown.

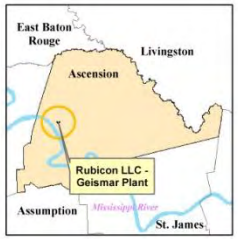


N
W E
S

DEQ LOUISIANA GIS CENTER

Date: October 20, 2008 Map Number: 200801276 Projection: UTM Zone15 NAD83
Source: 10/17/2008 LDEQ TEMPO Frontgates; 04/2008 TeleAtlas Transportation, hydrology and civic; 2007 NAIP Imagery; 2007 LDOTD parish boundaries; Site location identified using EDMS Doc 36587029, p 324; Date: 02/08/2008 & USGS DRGs & 2007 NAIP Imagery

Public Hearing Disclaimer:
This map has been designed as a tool to be used in determining the order of speakers at this public hearing and is based on the best information available to the Louisiana Department of Environmental Quality's GIS Center at this time. The 2-mile radius circle was drawn around a point which approximates the center of the facility site. It is recognized that the shape and the exact location of the 2-mile radius would vary slightly if property boundaries had been followed, as opposed to choosing the center of the facility. Again, this map is strictly a tool to help speakers determine their location in relation to the facility.

LDEQ Disclaimer:
The Louisiana Department of Environmental Quality (LDEQ) has made every reasonable effort to ensure quality and accuracy in producing this map or data set. Nevertheless, the user should be aware that the information on which it is based may have come from any of a variety of sources, which are of varying degrees of accuracy. Therefore, LDEQ cannot guarantee the accuracy of this map or data set, and does not accept any responsibility for the consequences of its use.

**PUBLIC NOTICE**
**LOUISIANA DEPARTMENT OF ENVIRONMENTAL QUALITY (LDEQ)**
**RUBICON, LLC**
**GEISMAR FACILITY**
**RESCHEDULING OF A PUBLIC HEARING**
**ON A DRAFT HAZARDOUS WASTE OPERATING RENEWAL PERMIT**

**AI Number 1468**
**Permit Number LAD 008213191-OP-RN-1**
**Activity Number PER20030014**

## Legend

- LDEQ Permitted Facilities *
- Site Boundary
- Other Facility Boundary
- 2 Mile Buffer
- Landfill Site
- State Boundary
- Parish Boundary
- Hospital
- School
- School Grounds
- Airport Runway
- Airport Grounds
- Golf Course
- Local Park
- State Park Grounds
- Natl Pk/Monument/Wildlife Ref
- Military
- Interstate Highway
- US Highway
- State Highway
- Major Road
- Local Roads
- Ramp
- Railroad
- Ferry Crossing
- Stream
- Waterbody

* Facilities permitted under more than two LDEQ regulatory programs shown.

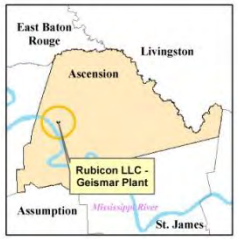


N
W E
S

DEQ LOUISIANA GIS CENTER

Date: October 20, 2008 Map Number: 200801278 Projection: UTM Zone15 NAD83
Source: 10/17/2008 LDEQ TEMPO Frontgates; 04/2008 TeleAtlas Transportation, hydrology and civic; 2007 LDOTD parish boundaries; Site location identified using EDMS Doc 36587029, p 324; Date 02/08/2008 & USGS DRGs & 2007 NAIP Imagery

Public Hearing Disclaimer:
This map has been designed as a tool to be used in determining the order of speakers at this public hearing and is based on the best information available to the Louisiana Department of Environmental Quality's GIS Center at this time. The 2-mile radius circle was drawn around a point which approximates the center of the facility site. It is recognized that the shape and the exact location of the 2-mile radius would vary slightly if property boundaries had been followed, as opposed to choosing the center of the facility. Again, this map is strictly a tool to help speakers determine their location in relation to the facility.

LDEQ Disclaimer:
The Louisiana Department of Environmental Quality (LDEQ) has made every reasonable effort to ensure quality and accuracy in producing this map or data set. Nevertheless, the user should be aware that the information on which it is based may have come from any of a variety of sources, which are of varying degrees of accuracy. Therefore, LDEQ cannot guarantee the accuracy of this map or data set, and does not accept any responsibility for the consequences of its use.