APPENDIX B
SITE SPECIFIC LOCATION MAPS

DeLORME

XMap® 5.2 GIS Editor

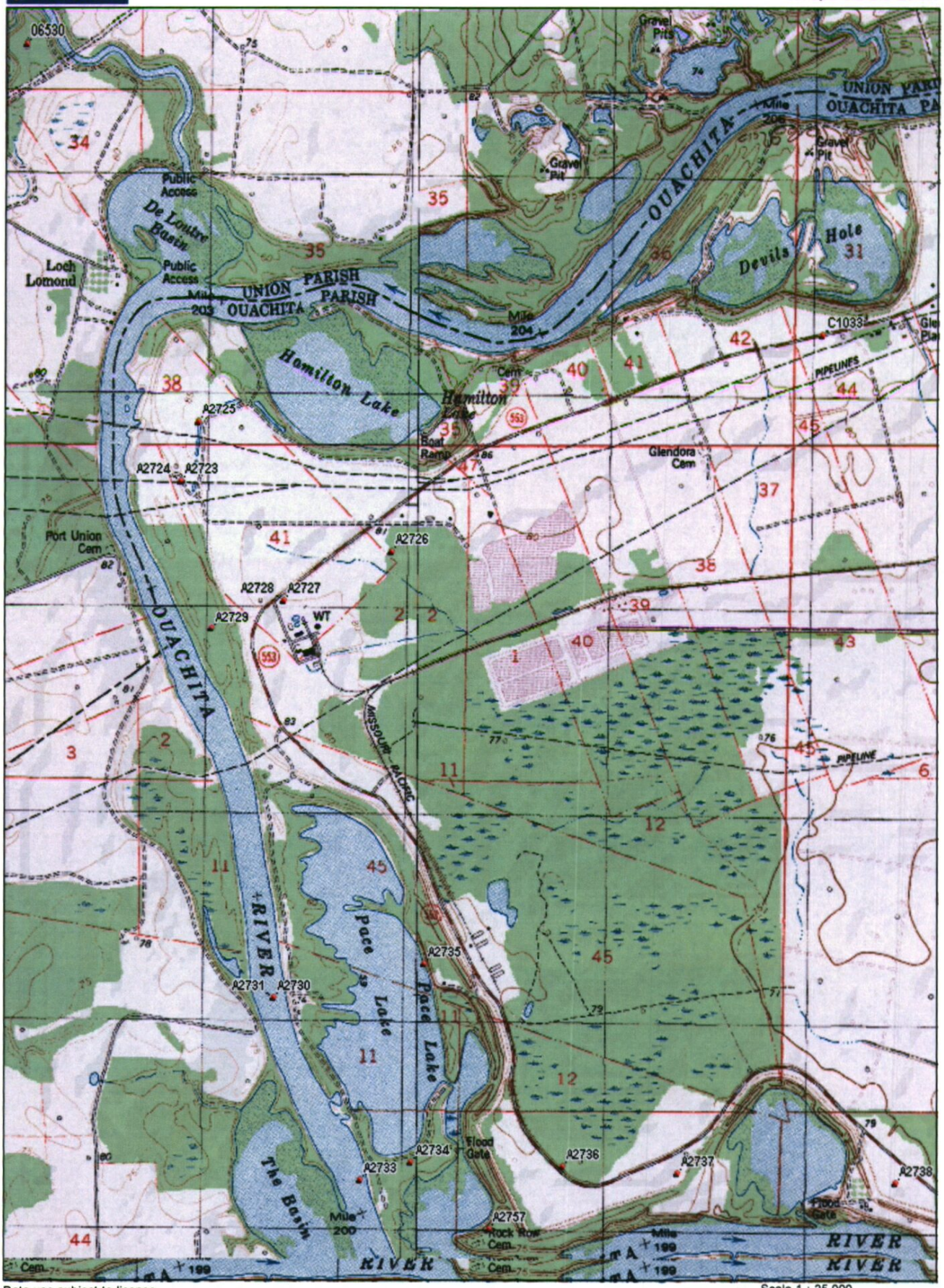

Data use subject to license.

© DeLorme. XMap® 5.2 GIS Editor.

www.delorme.com

TN

MN (1.3°E)

Scale 1 : 25,000

1" = 2,083.3 ft

Data Zoom 13-0

DeLORME

XMap® 5.2 GIS Editor

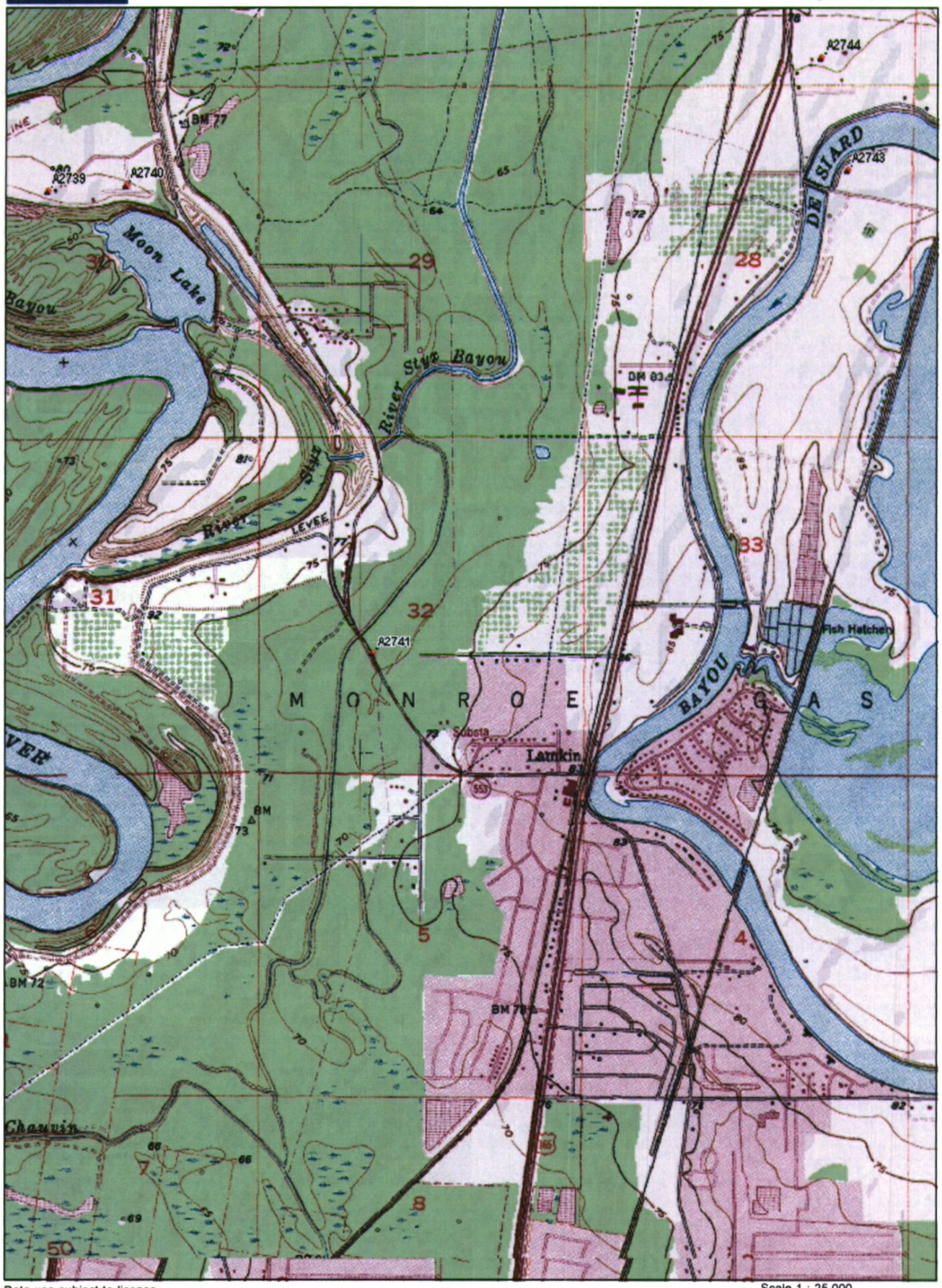

Data use subject to license.

© DeLorme. XMap® 5.2 GIS Editor.

www.delorme.com

TN

MN (1.3°E)

Scale 1 : 25,000

1" = 2,083.3 ft

Data Zoom 13-0

DeLORME

XMap® 5.2 GIS Editor

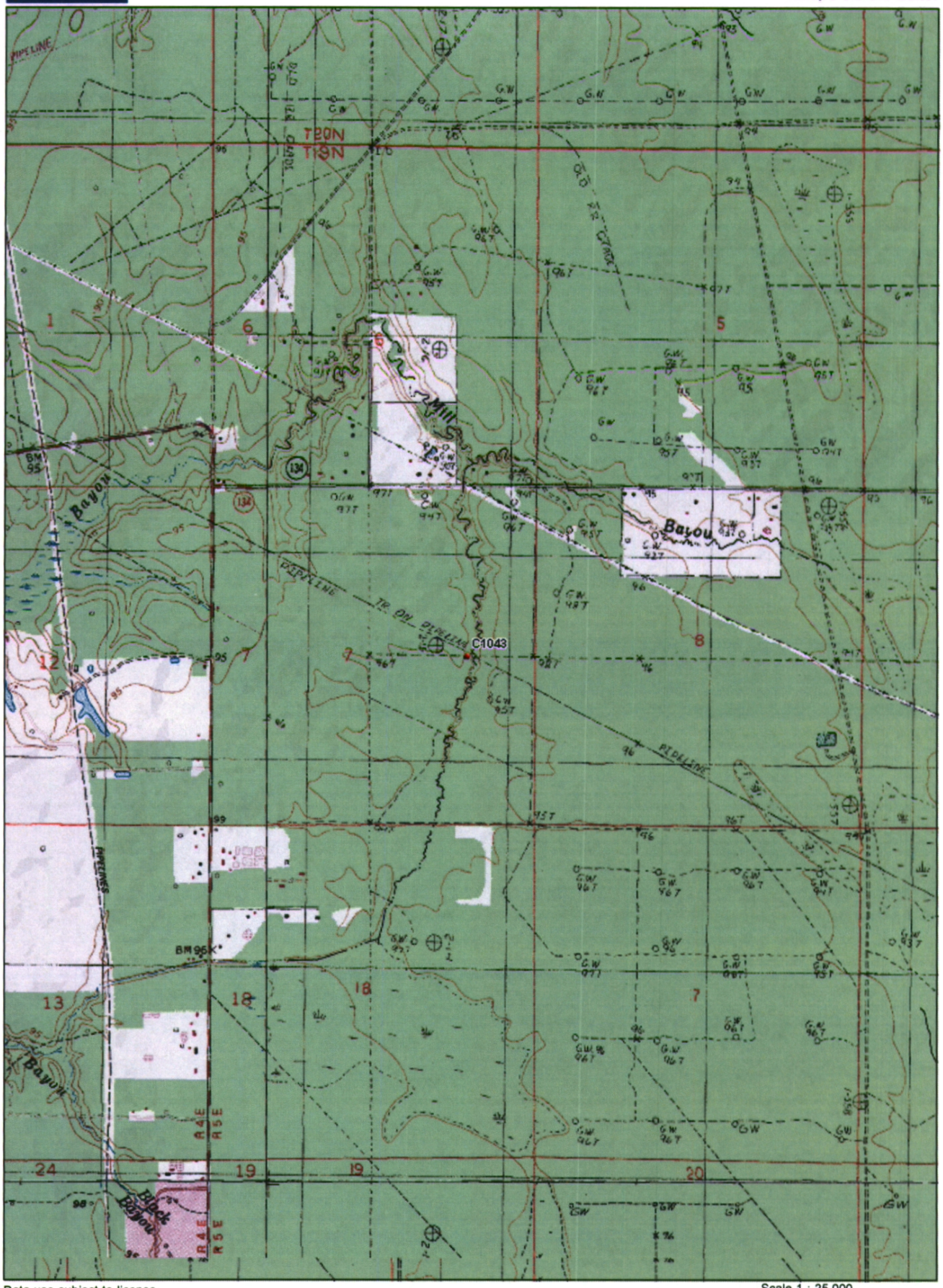

Data use subject to license.

© DeLorme. XMap® 5.2 GIS Editor.

www.delorme.com

TN

MN (1.2°E)

Scale 1 : 25,000

1" = 2,083.3 ft

Data Zoom 13-0

DeLORME

XMap® 5.2 GIS Editor

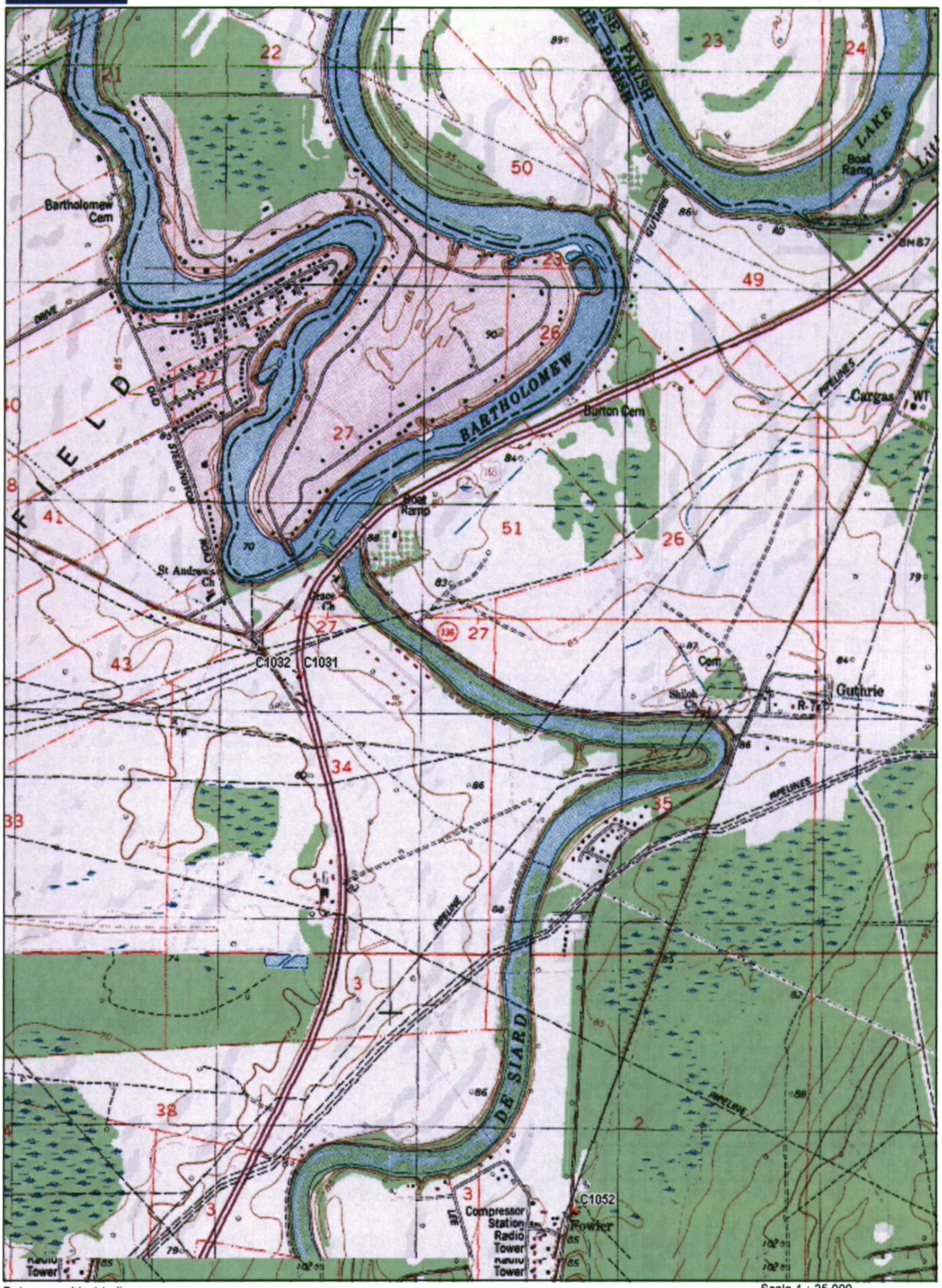

Data use subject to license.

© DeLorme. XMap® 5.2 GIS Editor.

www.delorme.com

TN

MN (1.2°E)

Scale 1 : 25,000

1" = 2,083.3 ft

Data Zoom 13-0

DeLORME

XMap® 5.2 GIS Editor

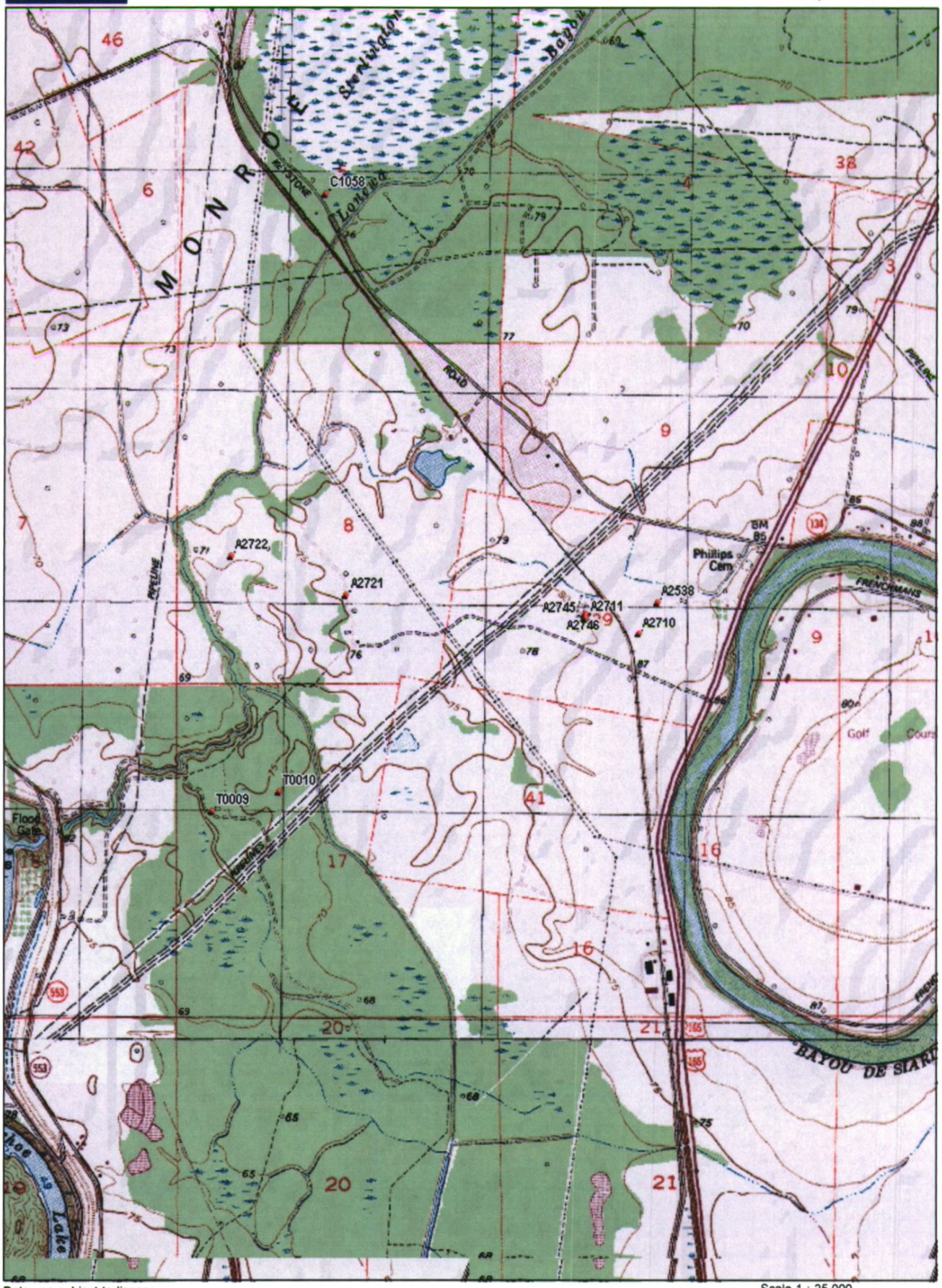

Data use subject to license.

© DeLorme. XMap® 5.2 GIS Editor.

www.delorme.com

TN

MN (1.3°E)

Scale 1 : 25,000

1" = 2,083.3 ft

Data Zoom 13-0

DeLORME

XMap® 5.2 GIS Editor

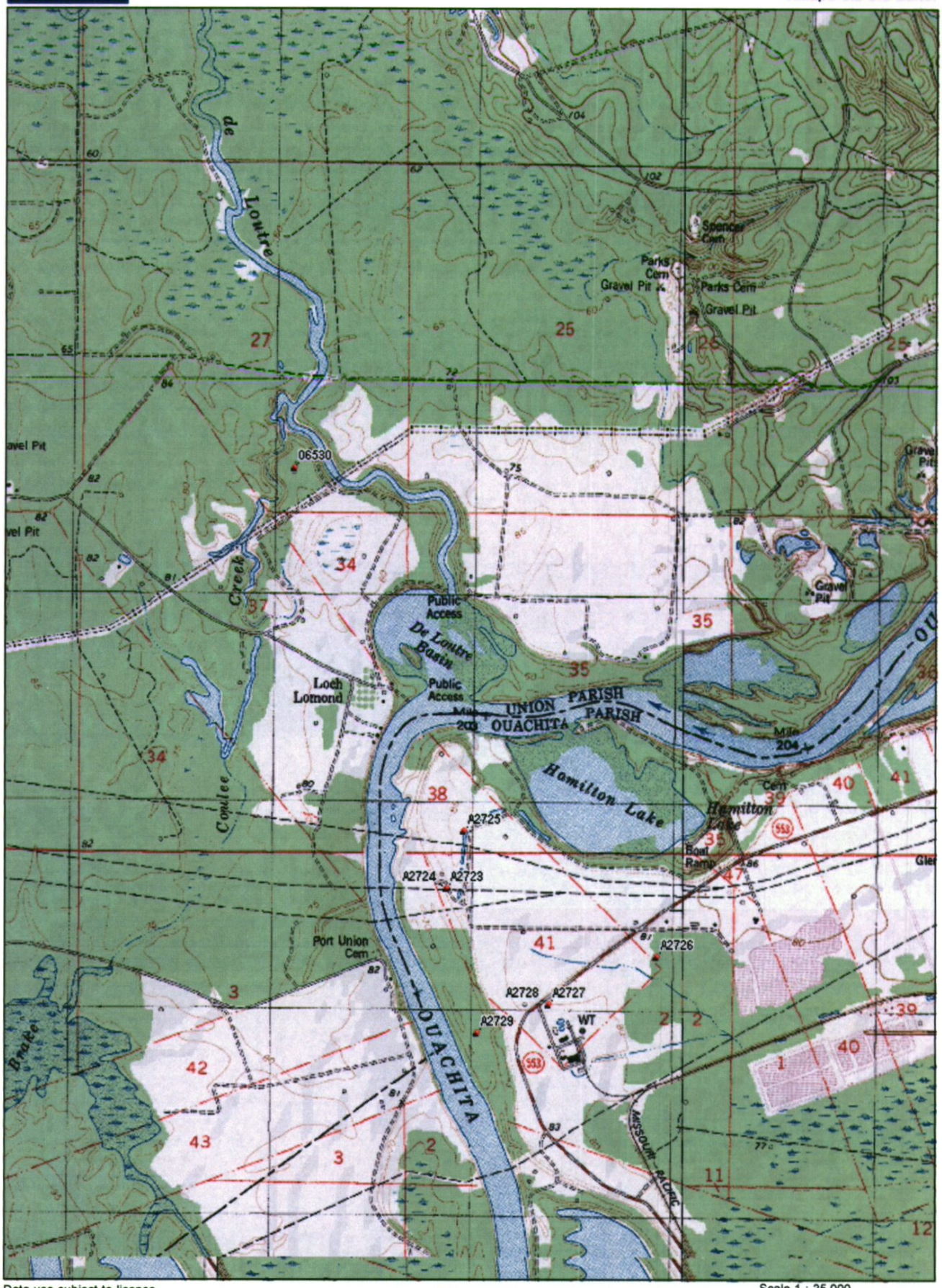

Data use subject to license.

© DeLorme. XMap® 5.2 GIS Editor.

www.delorme.com

TN

MN (1.3°E)

Scale 1 : 25,000

1" = 2,083.3 ft

Data Zoom 13-0

DELORME

XMap® 5.2 GIS Editor

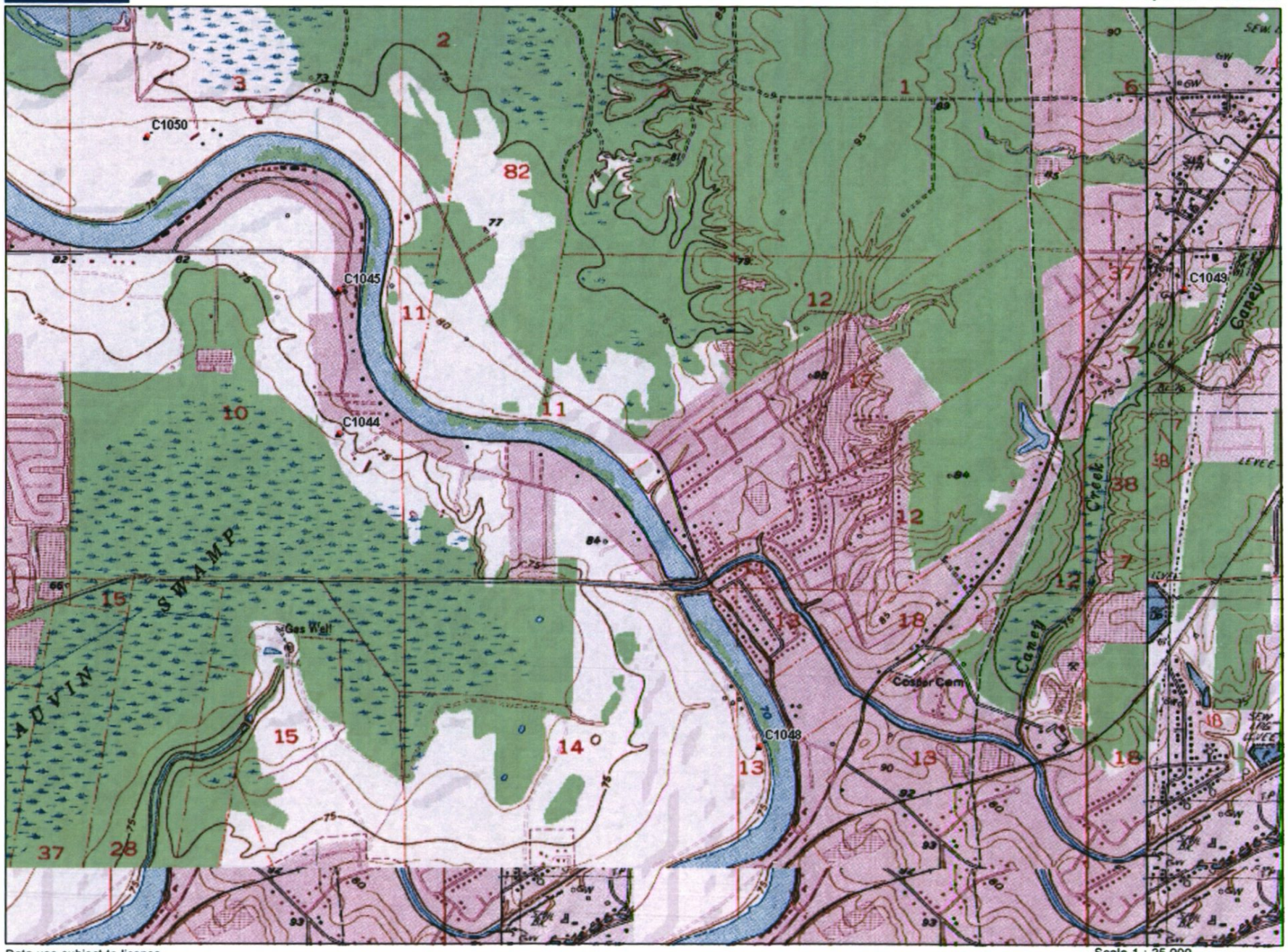

Data use subject to license.

© DeLorme. XMap® 5.2 GIS Editor.

www.delorme.com

TN

MN (1.2°E)

Scale 1 : 25,000

1" = 2,083.3 ft

Data Zoom 13-0